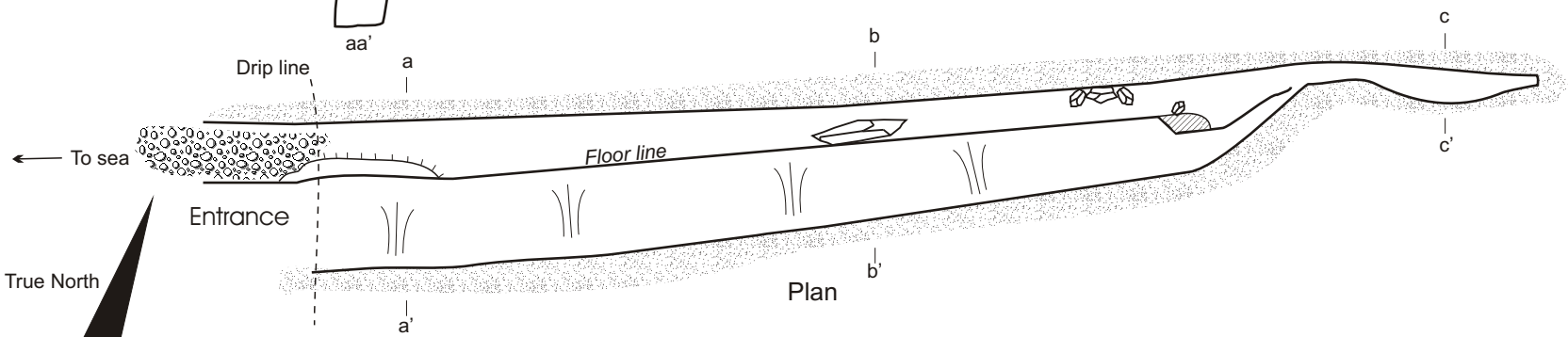
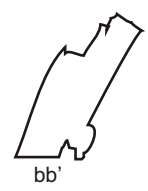
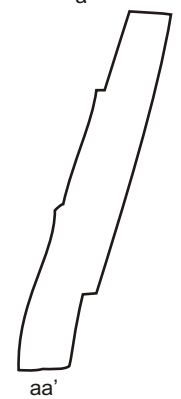
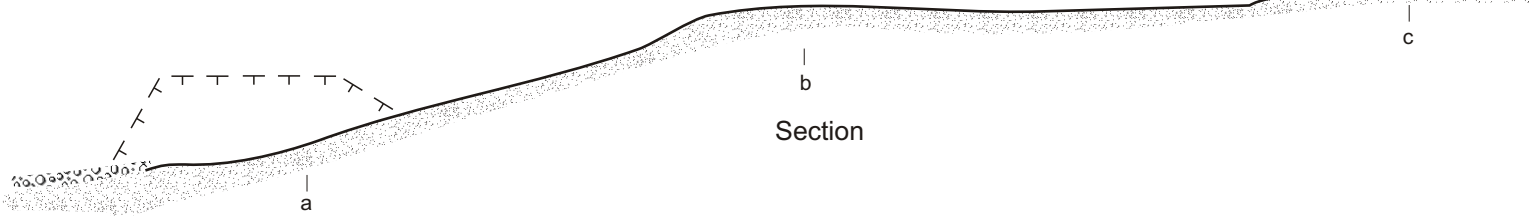
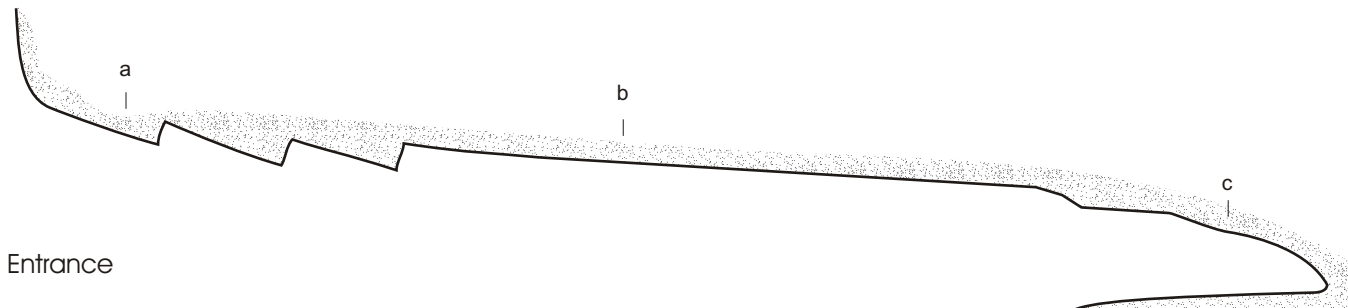
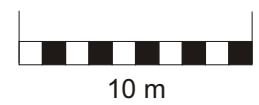


- Key**
- TTTT shelf
 - hi/low slope
 - significant boulders
 - hi/low step down



Cave Name	Point 4, Natures Valley	BCRA Grade	Grade 5D
Instruments	Compass, Clinometer, Tape	Survey Date	July 1998
Survey Group	S.R.Moser, P.G.Swart	Extension	56m



Cartographer: P. Swart