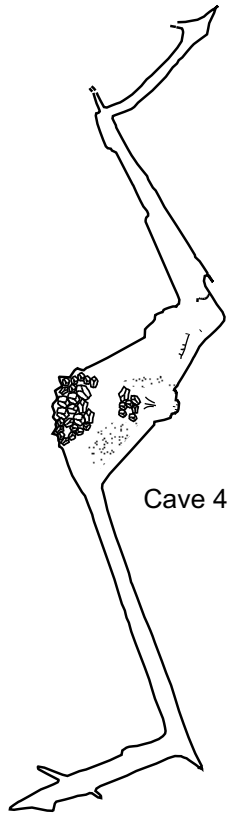





Cave 5,  
Approximate position



Cave 4, Bat Cave



Cave 3, Cycad Cave

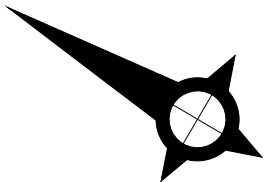


Cave 2, Lunch Cave

→  
Cave 1 approx  
20m away

Caves are plotted relative to one another, and to scale.

The caves are in quartzite, and have formed as the horizontal beds on the top of hill have shattered.



<b>Cave Name</b>	Caves 2,3&4, Suurberg	<b>BCRA Grade</b>	Grade 5D
<b>Instruments</b>	Compass, Clinometer, Tape	<b>Survey Date</b>	4 December 1996
<b>Survey Group</b>	A.N.Hitchcock, P.G.Swart	<b>Extension</b>	C2=55m, C3=26m, C4=60m



10 m

Cartographer: P. Swart