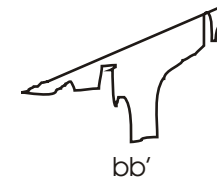
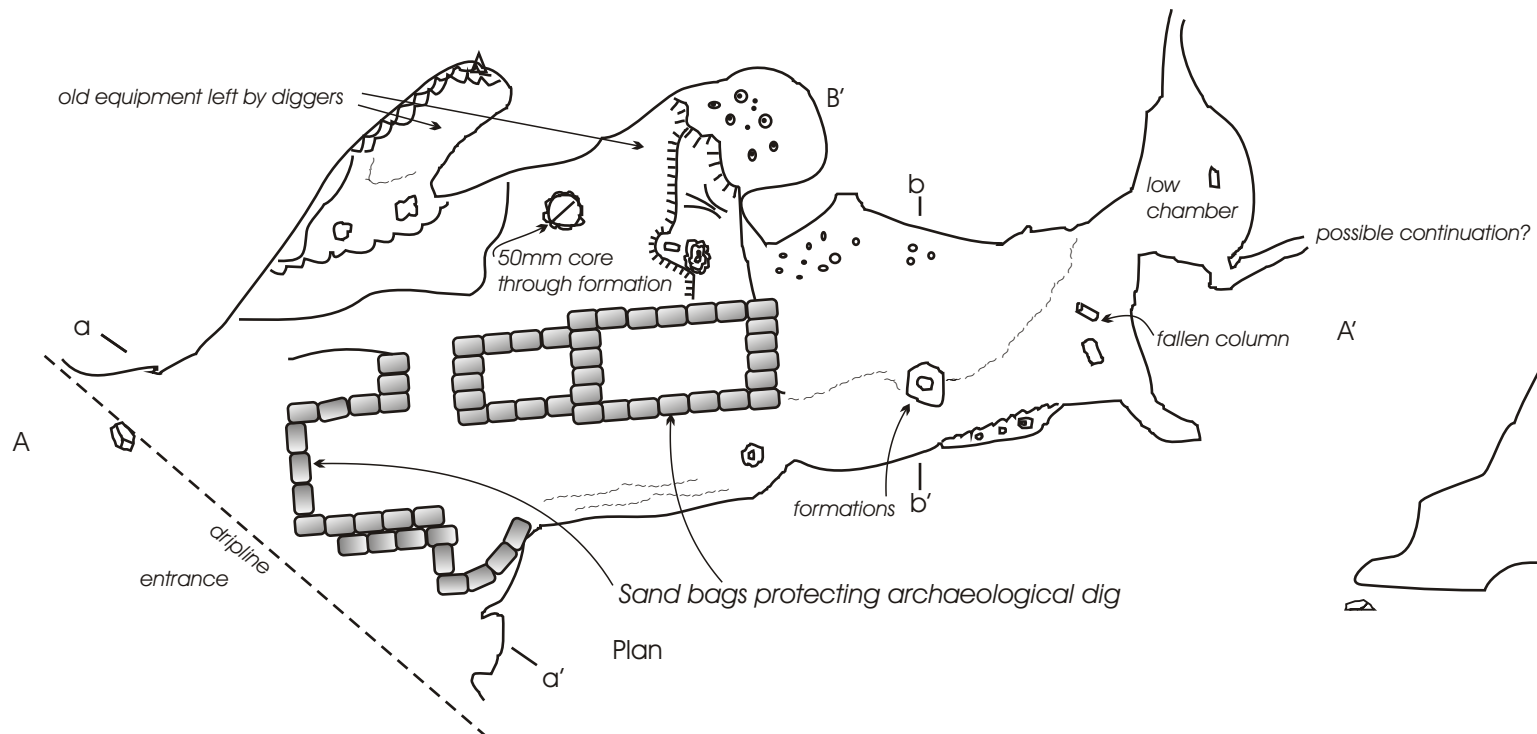


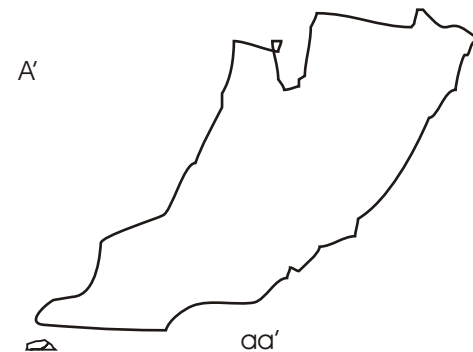
Section AA'



bb'



Plan



aa'



Cave Name	Klassies River	BCRA Grade	Grade 5D
Instruments	Compass, Clinometer, Tape	Survey Date	31 March 1999
Survey Group	A, D & J Hitchcock, P.Swart, J.Vlok	Extension	30m



10 m
Cartographer: P. Swart